

Daily Skill Building

U.S. GEOGRAPHY

Resource Pack



Includes Answer Keys and Fact Cards

Daily Skill Building: U.S. Geography

by Carrie Fernandez

©2020, [Daily Skill Building](#)

Cover Design: Richele McFarlin, [Pretty Perfect Printables](#)

All rights reserved. No part of this work may be reproduced or distributed in any form by any means—graphic, electronic, or mechanical, including photocopying, recording, taping, or storing in information storage or retrieval systems—without the prior written permission from the publisher.

Original purchaser is granted permission to print copies for use within his or her immediate family only. For co-op licenses, please email support@dailyskillbuilding.com.



Maps courtesy of and copyright of [Caboose Designs](#).

Table of Contents

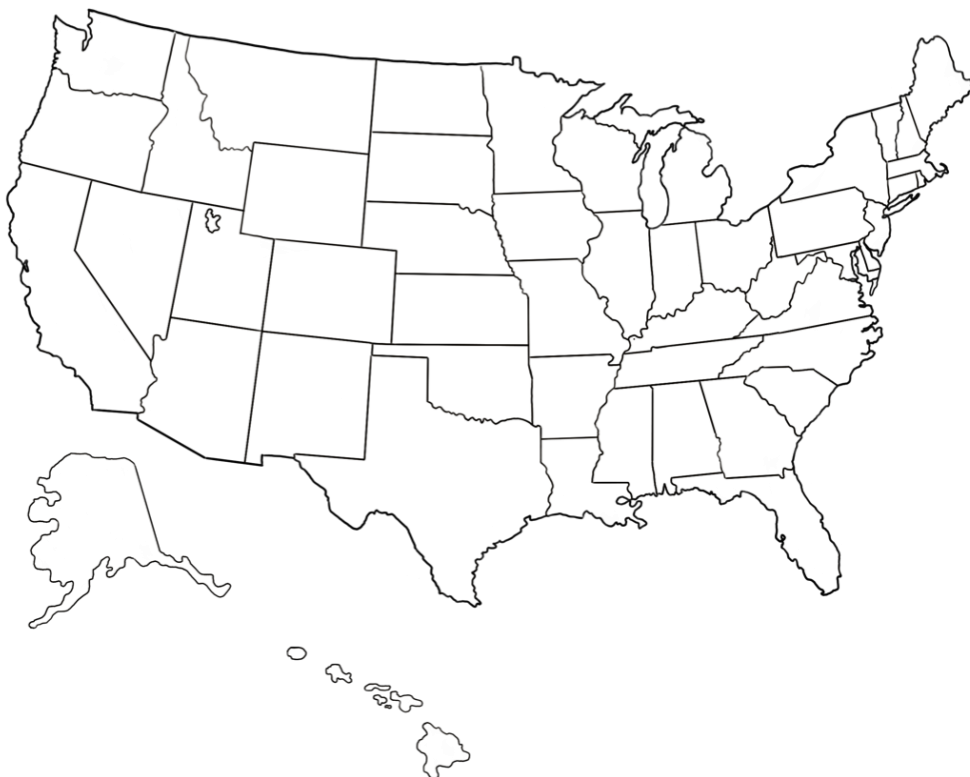
Introduction	4
State Facts State-by-State	5
State Facts Flash Cards for Duplex Printing	55
State Facts Flash Cards for Single-Sided Printing.....	82
State Maps Flash Cards for Duplex Printing	96
State Maps Flash Cards for Single-Sided Printing	123
Answer Key: State Maps Flash Cards for Single-Sided Printing.....	138
Answer Keys for Daily Skill Building U.S. Geography	
Label the States.....	151
Label the Regions.....	152
Label the States by Region	153
Label the Time Zones	156
List the 50 States in Alphabetical Order	157
List the 50 States in Alphabetical Order (First Letter Given)	158
State Capitals (Fill in Capital).....	159
State Capitals (Fill in State and Capital)	160
List the States by Statehood	161
List the States by Region	162
List the States by Time Zones	163

Introduction

The ***Daily Skill Building: U.S. Geography Resource Pack*** includes much of the information your students will need to complete their ***Daily Skill Building: U.S. Geography*** unit. It also includes printables students can use for memorization and review.

In this unit, you'll find:

- Printable charts that include facts about each state
- State fact flash cards (duplex and single-sided versions)
- State map flash cards (duplex and single-sided versions)
- Answer keys for the ***Daily Skill Building: U.S. Geography Resource Pack***
- Answer keys for the additional map work and worksheets found in the ***Daily Skill Building: U.S. Geography*** unit.

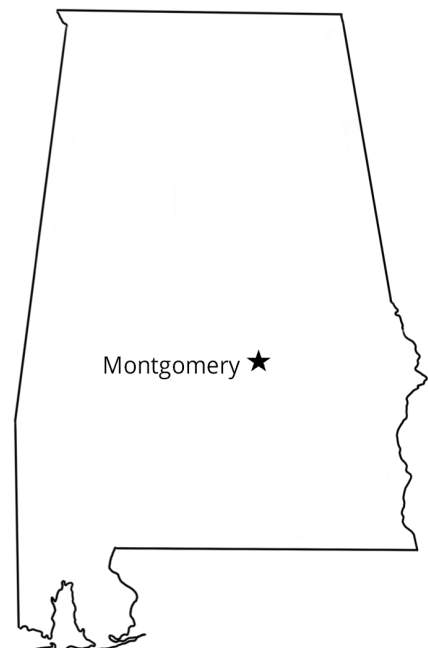
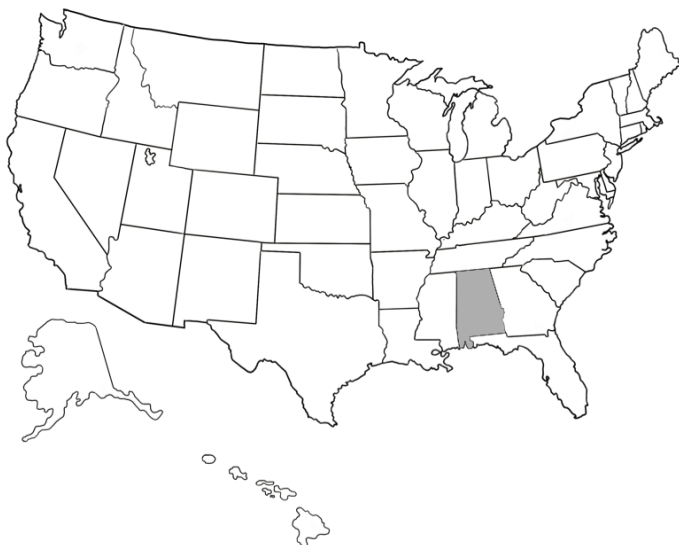


Alabama

Key Geography Facts		
Capital	Region	Time Zone
Montgomery	South	Central

Key State Facts		
Nickname	Abbreviation	Statehood Date
Yellowhammer State	AL	December 14, 1819 (22nd state)
Agriculture: Poultry, eggs, cattle, nursery stock, peanuts, cotton, vegetables, milk, soybeans		
Industry: Paper, lumber, wood products, mining, rubber and plastic products		

State Symbols		
Tree	Flower	Bird
Longleaf pine	Camellia	Yellowhammer

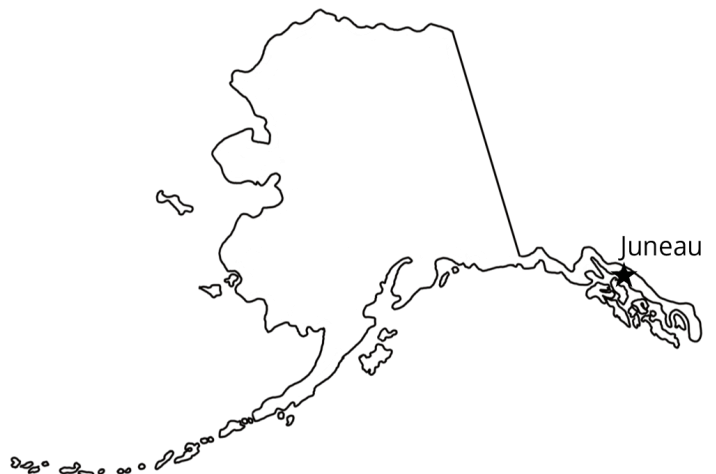


Alaska

Key Geography Facts		
Capital	Region	Time Zone
Juneau	N/A	Alaska

Key State Facts		
Nickname	Abbreviation	Statehood Date
Last Frontier	AK	January 3, 1959 (49th state)
Agriculture: Seafood, nursery stock, dairy products, vegetables, livestock		
Industry: Petroleum and natural gas, gold and other mining, lumber, tourism		

State Symbols		
Tree	Flower	Bird
Sitka spruce	Alpine forget-me-not	Willow ptarmigan

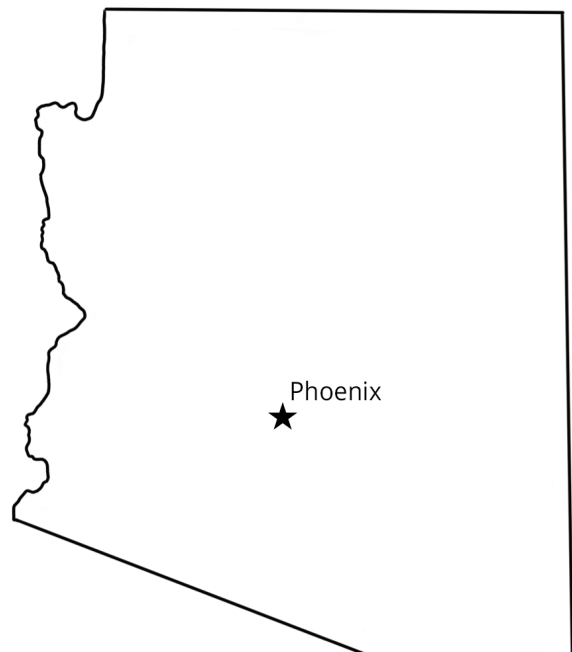
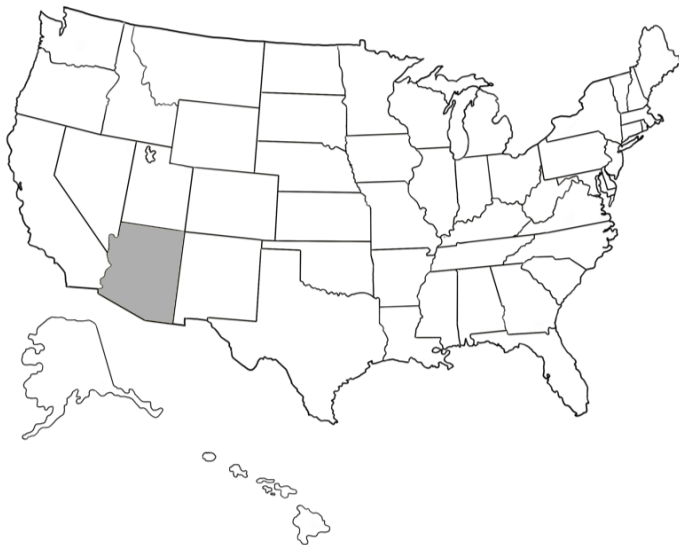


Arizona

Key Geography Facts		
Capital	Region	Time Zone
Phoenix	Southwest	Mountain

Key State Facts		
Nickname	Abbreviation	Statehood Date
Grand Canyon State	AZ	February 14, 1912 (48th state)
Agriculture: Cattle, cotton, dairy products, lettuce, nursery stock, hay		
Industry: Copper, mining, electric and transportation equipment, machinery, tourism		

State Symbols		
Tree	Flower	Bird
Yellow paloverde	Saguaro cactus blossom	Cactus wren

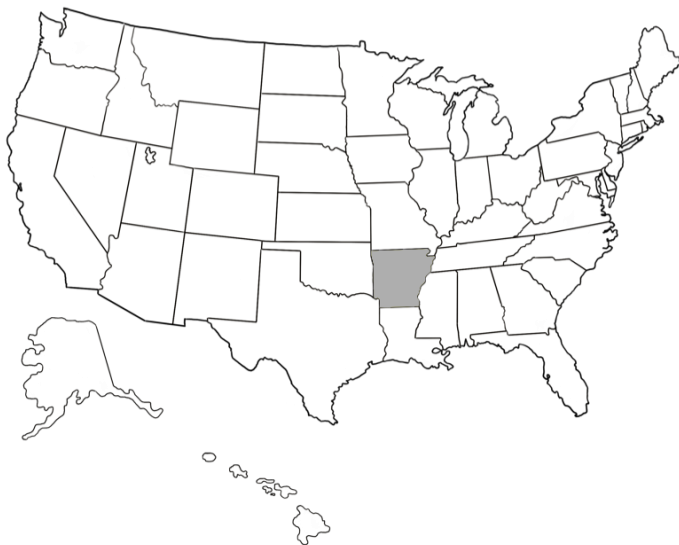


Arkansas

Key Geography Facts		
Capital	Region	Time Zone
Little Rock	South	Central

Key State Facts		
Nickname	Abbreviation	Statehood Date
Natural State	AR	June 15, 1836 (25th state)
Agriculture: Poultry, eggs, soybeans, sorghum, cattle, cotton, rice, hogs, milk		
Industry: Food processing, electric equipment, fabricated metal products, bromine, vanadium		

State Symbols		
Tree	Flower	Bird
Loblolly pine	Apple blossom	Northern mockingbird



Alabama

Statehood: December 14, 1819 (22nd state)

Capital: Montgomery

Nickname: Yellowhammer State

Abbreviation: AL

Time Zone: Central

Region: South

Alaska

Statehood: January 3, 1959 (49th state)

Capital: Juneau

Nickname: Last Frontier

Abbreviation: AK

Time Zone: Alaska

Region: N/A

Arizona

Statehood: February 14, 1912 (48th state)

Capital: Phoenix

Nickname: Grand Canyon State

Abbreviation: AZ

Time Zone: Mountain

Region: Southwest

Arkansas

Statehood: June 15, 1836 (25th state)

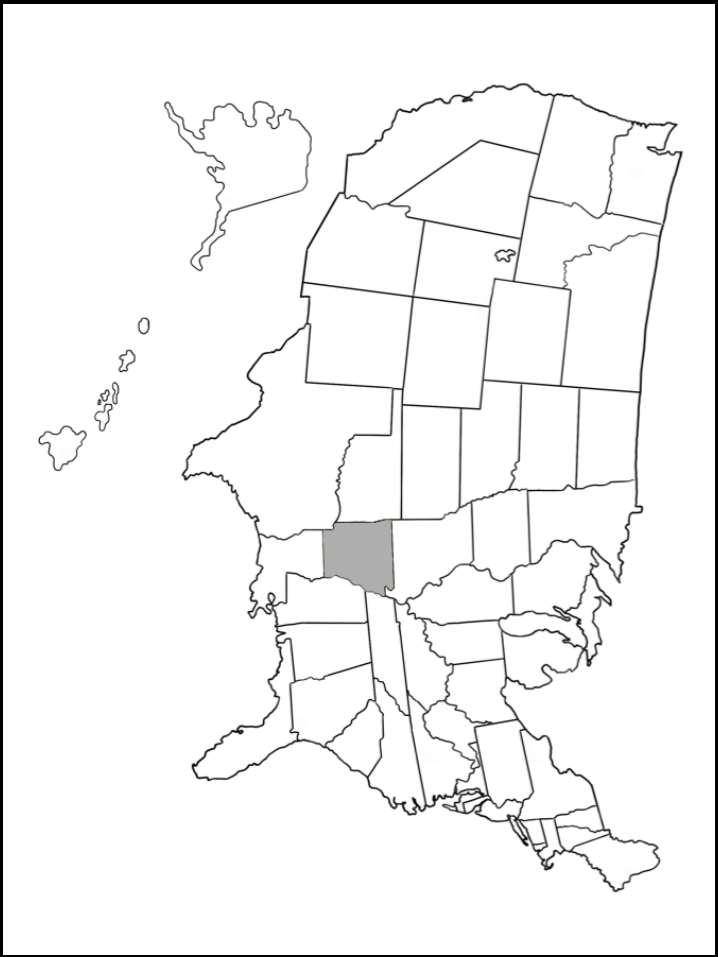
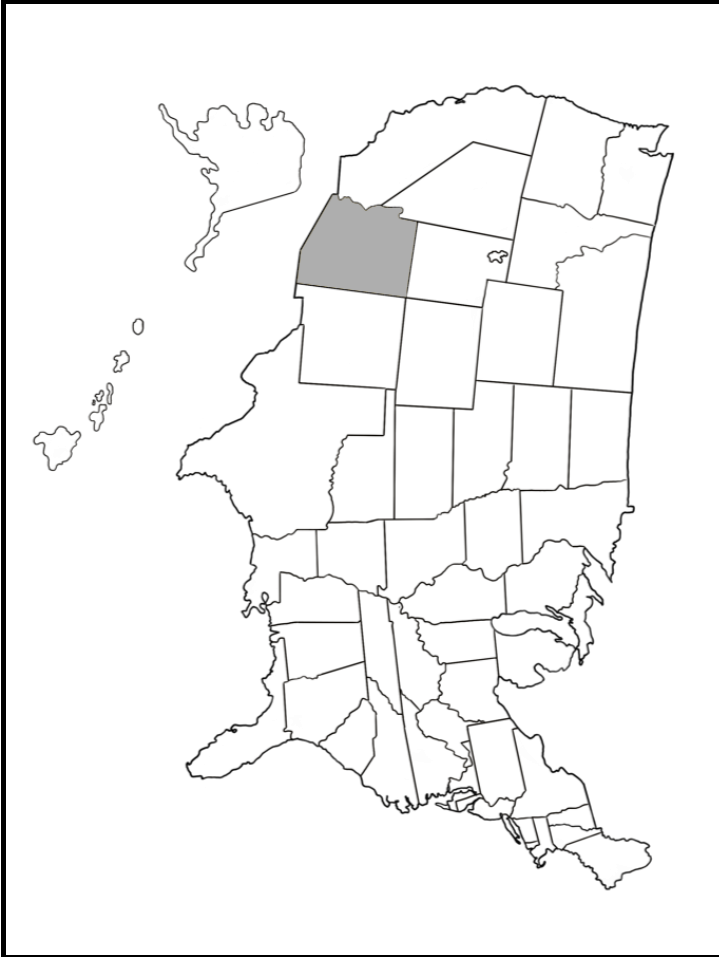
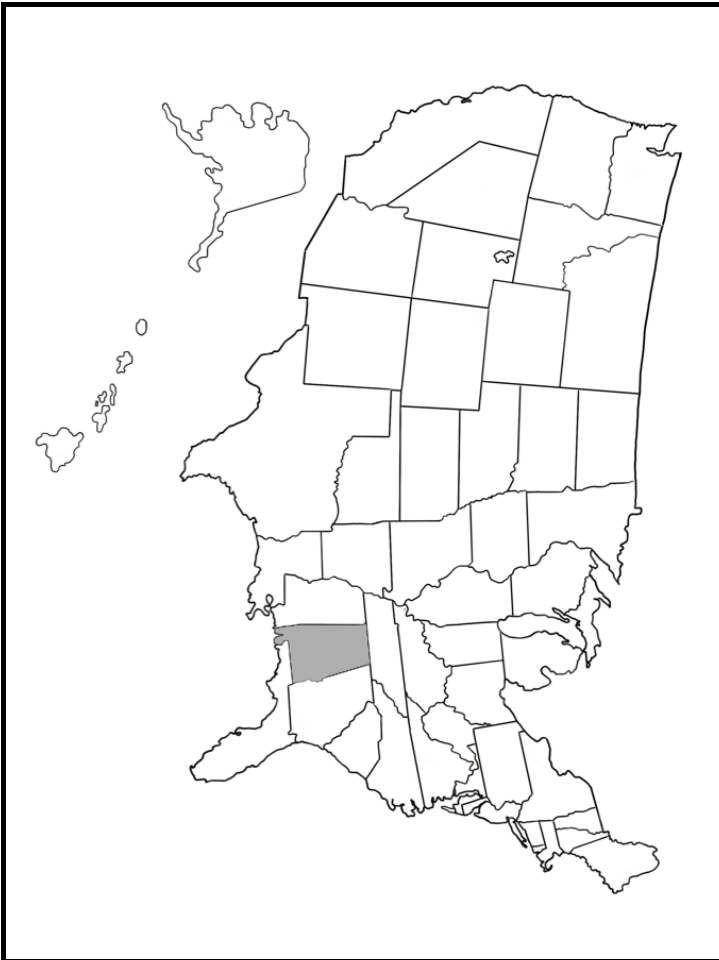
Capital: Little Rock

Nickname: Natural State

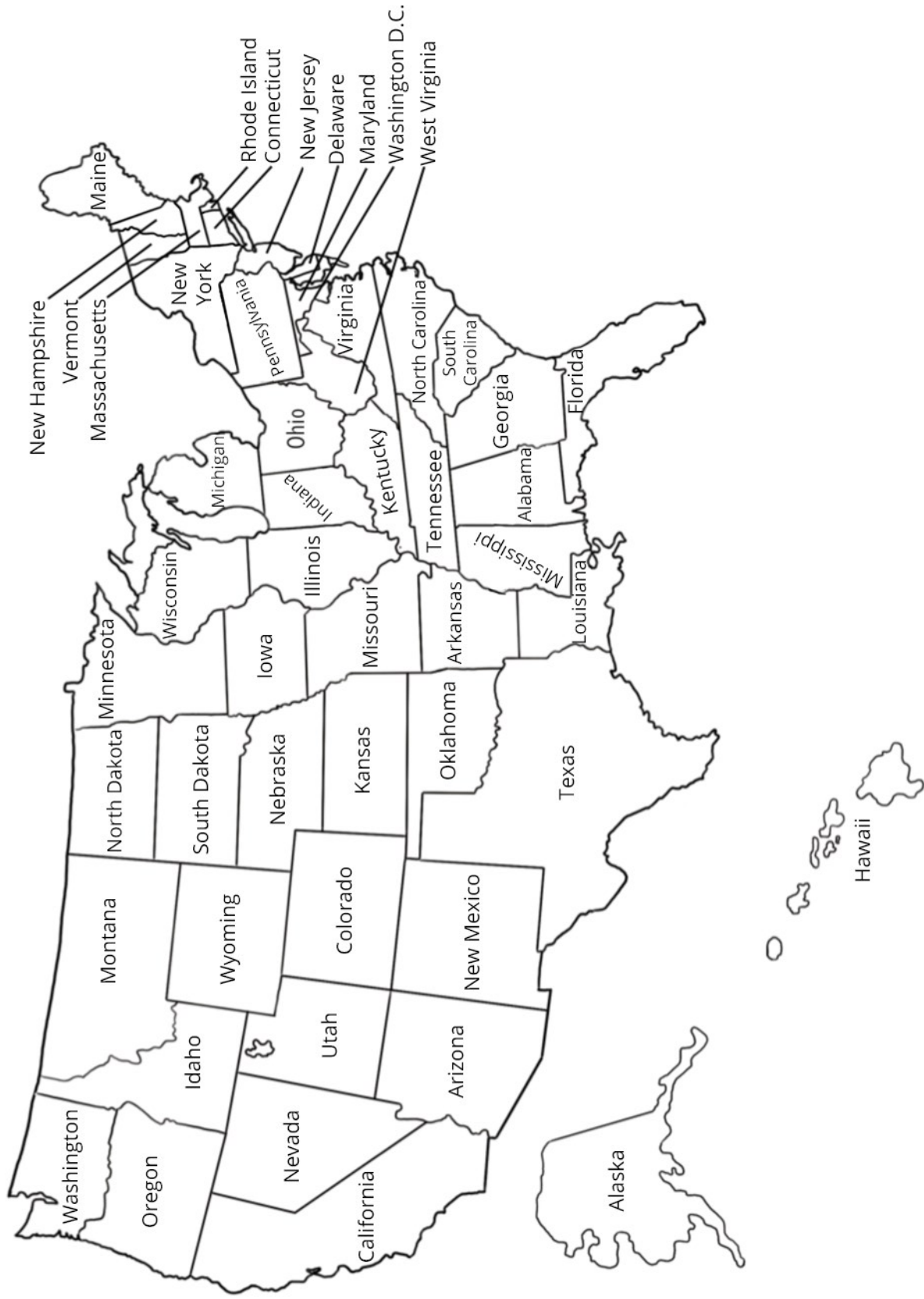
Abbreviation: AR

Time Zone: Central

Region: South



Label the States



List the 50 States in Alphabetical Order

STATE NAME

1. Alabama
2. Alaska
3. Arizona
4. Arkansas
5. California
6. Colorado
7. Connecticut
8. Delaware
9. Florida
10. Georgia
11. Hawaii
12. Idaho
13. Illinois
14. Indiana
15. Iowa
16. Kansas
17. Kentucky
18. Louisiana
19. Maine
20. Maryland
21. Massachusetts
22. Michigan
23. Minnesota
24. Mississippi
25. Missouri

STATE NAME

26. Montana
27. Nebraska
28. Nevada
29. New Hampshire
30. New Jersey
31. New Mexico
32. New York
33. North Carolina
34. North Dakota
35. Ohio
36. Oklahoma
37. Oregon
38. Pennsylvania
39. Rhode Island
40. South Carolina
41. South Dakota
42. Tennessee
43. Texas
44. Utah
45. Vermont
46. Virginia
47. Washington
48. West Virginia
49. Wisconsin
50. Wyoming

List the States by Region

Northeast: 12 States

1. Delaware
2. Pennsylvania
3. New Jersey
4. Connecticut
5. Massachusetts
6. Maryland
7. New Hampshire
8. Virginia
9. New York
10. Rhode Island
11. Vermont
12. Maine

Midwest: 14 States

1. Kentucky
2. Ohio
3. Indiana
4. Illinois
5. Missouri
6. Michigan
7. Iowa
8. Wisconsin
9. Minnesota
10. Kansas
11. West Virginia
12. Nebraska
13. North Dakota
14. South Dakota

South: 9 States

1. Georgia
2. South Carolina
3. North Carolina
4. Tennessee
5. Louisiana
6. Mississippi
7. Alabama
8. Arkansas
9. Florida

Southwest: 4 States

1. Texas
2. Oklahoma
3. New Mexico
4. Arizona

Pacific: 3 States

1. Oregon
2. Washington
3. California

West: 6 States

1. Nevada
2. Colorado
3. Montana
4. Idaho
5. Wyoming
6. Utah

Plus: 2 States

1. Alaska
2. Hawaii

List the States by Time Zone

Eastern Time Zone

Connecticut

Delaware

Florida

Georgia

Indiana

Kentucky

Maine

Maryland

Massachusetts

Michigan

New Hampshire

New Jersey

New York

North Carolina

Ohio

Pennsylvania

Rhode Island

South Carolina

Tennessee

Vermont

Virginia

West Virginia

Central Time Zone

Alabama

Arkansas

Florida

Illinois

Indiana

Iowa

Kansas

Kentucky

Louisiana

Michigan

Minnesota

Mississippi

Missouri

Nebraska

North Dakota

Oklahoma

South Dakota

Tennessee

Texas

Wisconsin

List the States by Time Zone

Mountain Time Zone

Arizona

Colorado

Idaho

Kansas

Montana

Nebraska

New Mexico

North Dakota

Oregon

South Dakota

Texas

Utah

Wyoming

Pacific Time Zone

California

Idaho

Nevada

Oregon

Washington

Alaska Time Zone

Alaska

Hawaiian-Aleutian Time Zone

Hawaii